KANTON AARGAU

DEPARTEMENT
BAU, VERKEHR UND UMWELT
Abteilung Tiefbau

GEMEINDE **Wölflinswil - Oberhof IO/AO**

STRASSE **K 487**

BEREICH S728 + 220 m bis S732 + 190 m L = 475 m

OBJEKT **Geh- und Radwegverbindung**

PLAN **Querprofile 1 : 50**

Vorstudien	Vorprojekt	Bauprojekt	Auflageprojekt	Ausführungsprojekt	Ausgeführtes Werk

ÜBERSICHTSSKIZZE:

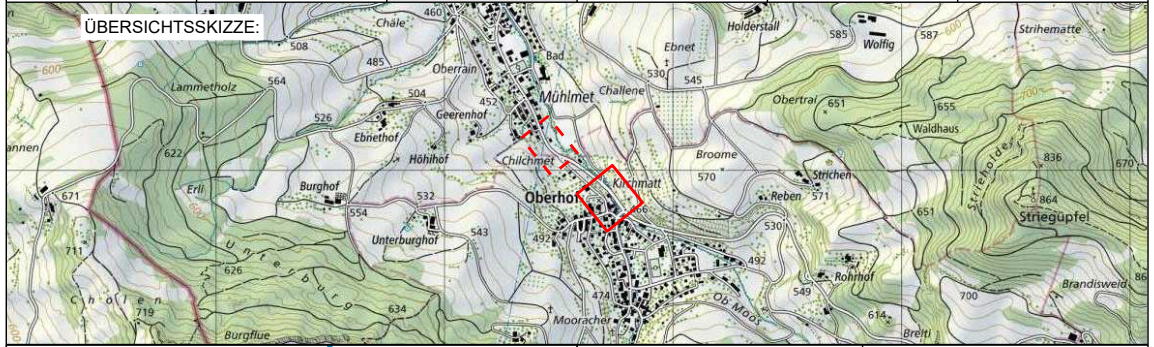
Chäle
Holderstall
Ebnet
Wolfig
Strihematte
Lammetholz
Oberrain
Bad
Mühlmet
Challene
Geerenhof
Ebnethof
Höhihof
Obertral
Waldhaus
Chilchmet
Chirchmatt
Broome
Strichen
Oberhof
Reben
Striegupfel
Burghof
Unterburghof
Erli
Rohrhof
Brandisweid
Moorächer
Ob Moos
Burgflue
Breiti

waldburgeringenieure

Waldburger Ingenieure AG

5000 Aarau Bleichemattstrasse 11 062 832 11 77
5507 Mellingen Industriestrasse 21 056 481 84 55
5277 Hottwil Hauptstrasse 52 062 867 36 33

PLAN NR.	5001.138.321	FORMAT : 147 / 30 FLÄCHE : 0.441 m^2	
AMTLICHE-VERMESSUNG		CH1903+/LV95	Jan. 2025
PROJEKT		Mo	2025
GEZEICHNET		RW	09.12.2025
GEPRÜFT		Mo	09.12.2025
ÄNDERUNGEN	INDEX		
Strassenentwässerung	A	RW / Mo	27.05.2026
	B		
	C		
FREIGABE			
REG. NR. 173.487.003		PLAN NR.	141

BAUHERR:

Abteilung Tiefbau PS-Nr.: 640-204089-02-03
Unterhaltskreis IV PL ATB: Stefano Donatiello

QP 1
6.19 m

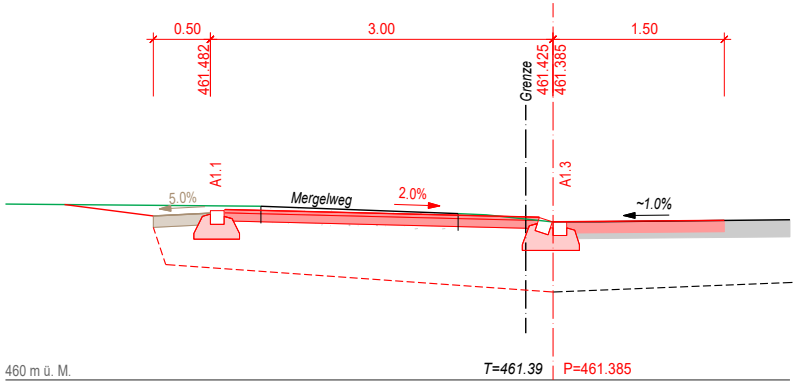
0.50
3.00
1.50
461.482
Grenze
461.425
461.385
A1.1
A1.3
5.0%
Mergelweg
2.0%
~1.0%
460 m ü. M.
T=461.39
P=461.385

QP 2
13.70 m

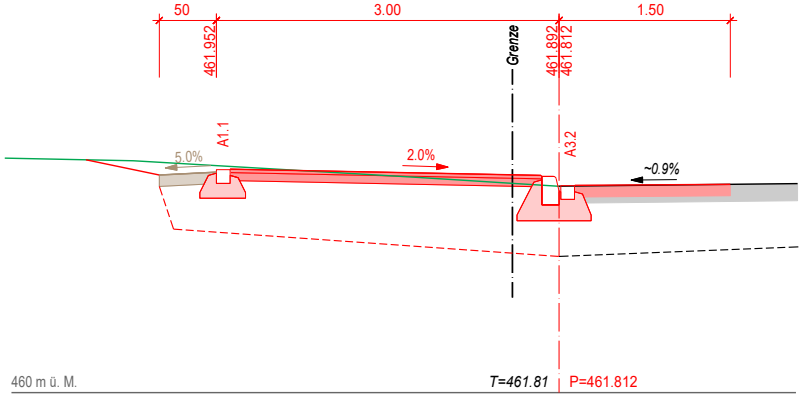
50
3.00
1.50
461.952
Grenze
461.892
461.812
A1.1
A3.2
5.0%
2.0%
~0.9%
460 m ü. M.
T=461.81
P=461.812

QP 3

26.85 m

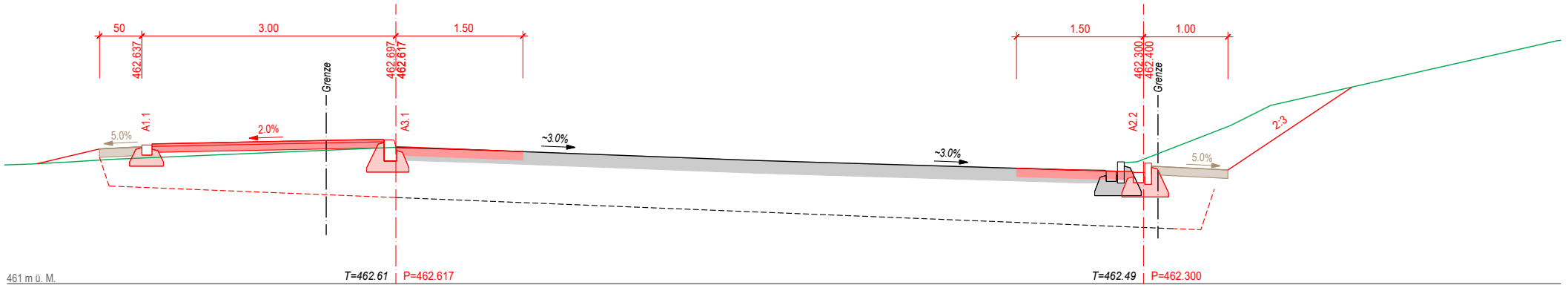
50
3.00
1.50
1.50
1.00
462.637
462.697
462.617
462.300
462.400
Grenze
Grenze
A1.1
A3.1
A2.2
5.0%
2.0%
~3.0%
~3.0%
5.0%
2:3
461 m ü. M.
T=462.61
P=462.617
T=462.49
P=462.300

QP 4

42.59 m

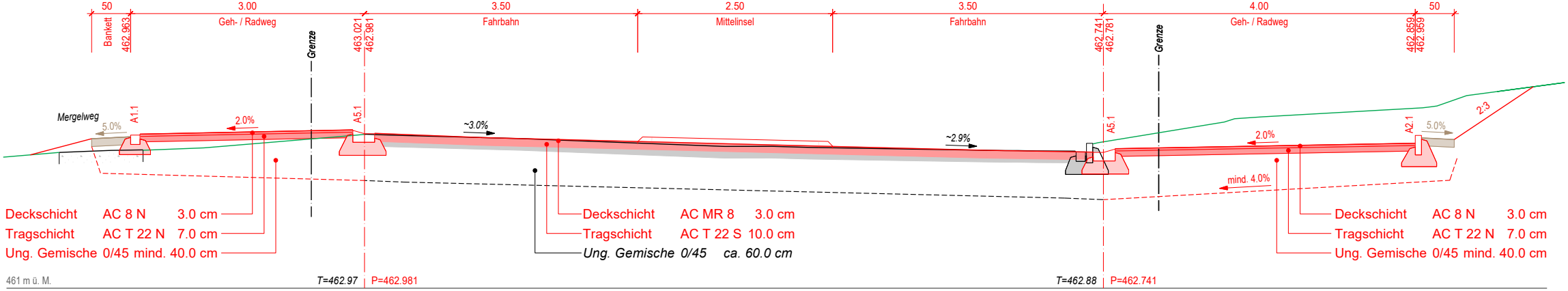
50
3.00
3.50
2.50
3.50
4.00
50
Bankett
Geh- / Radweg
Fahrbahn
Mittelinsel
Fahrbahn
Geh- / Radweg
462.963
463.021
462.981
462.741
462.781
462.859
462.959
Grenze
Grenze
Mergelweg
A1.1
A5.1
A5.1
A2.1
5.0%
2.0%
~3.0%
~2.9%
2.0%
5.0%
2:3
mind. 4.0%
461 m ü. M.
T=462.97
P=462.981
T=462.88
P=462.741

Deckschicht AC 8 N 3.0 cm
Tragschicht AC T 22 N 7.0 cm
Ung. Gemische 0/45 mind. 40.0 cm

Deckschicht AC MR 8 3.0 cm
Tragschicht AC T 22 S 10.0 cm
Ung. Gemische 0/45 ca. 60.0 cm

Deckschicht AC 8 N 3.0 cm
Tragschicht AC T 22 N 7.0 cm
Ung. Gemische 0/45 mind. 40.0 cm

QP 5

46.29 m

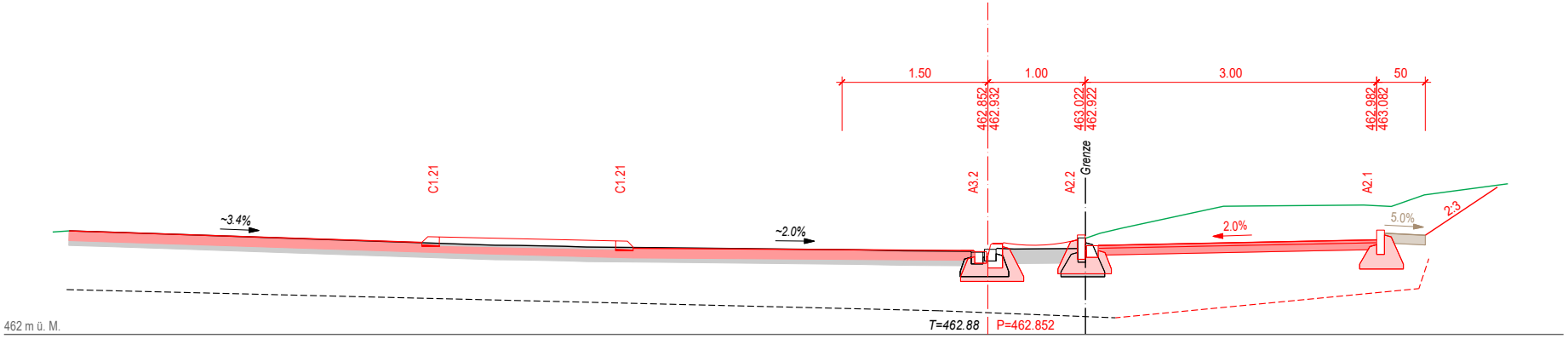
1.50
1.00
3.00
50
462.852
462.932
463.022
462.922
462.982
463.082
C1.21
C1.21
A3.2
A2.2
Grenze
A2.1
~3.4%
~2.0%
2.0%
5.0%
2:3
462 m ü. M.
T=462.88
P=462.852

QP 6

76.00 m

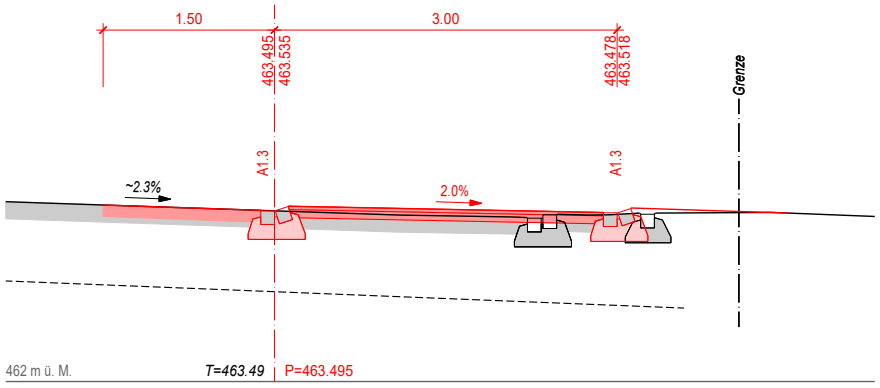
1.50
3.00
463.495
463.535
463.478
463.518
Grenze
A1.3
A1.3
~2.3%
2.0%
462 m ü. M.
T=463.49
P=463.495

QP 7

91.61 m

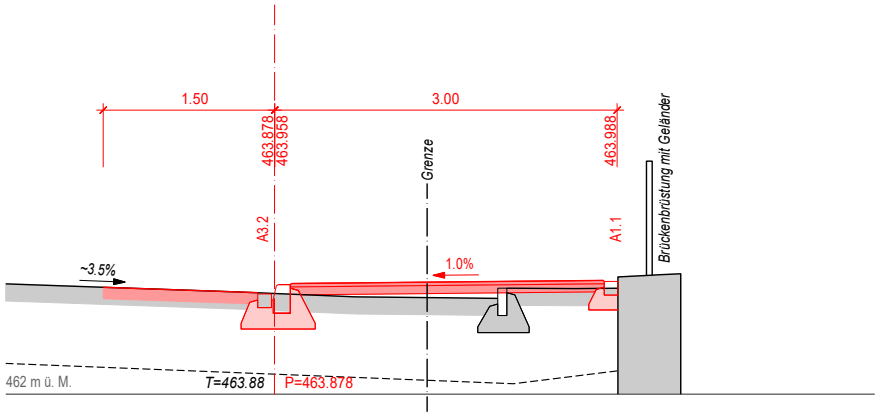
1.50
3.00
463.878
463.958
463.988
Grenze
Brückenbrüstung mit Geländer
A3.2
A1.1
~3.5%
1.0%
462 m ü. M.
T=463.88
P=463.878

QP 8

109.72 m

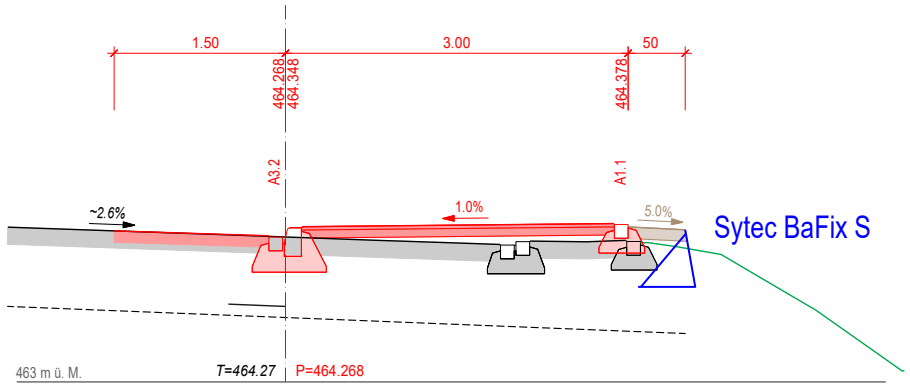
1.50
3.00
50
464.268
464.348
464.378
A3.2
A1.1
~2.6%
1.0%
5.0%
Sytec BaFix S
463 m ü. M.
T=464.27
P=464.268

QP 9

136.70 m

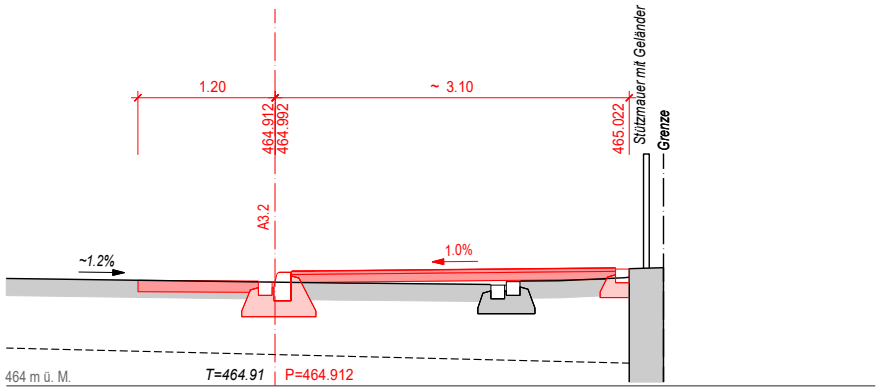
1.20
~ 3.10
464.912
464.992
465.022
Stützmauer mit Geländer
Grenze
A3.2
~1.2%
1.0%
464 m ü. M.
T=464.91
P=464.912

QP 10

151.49 m

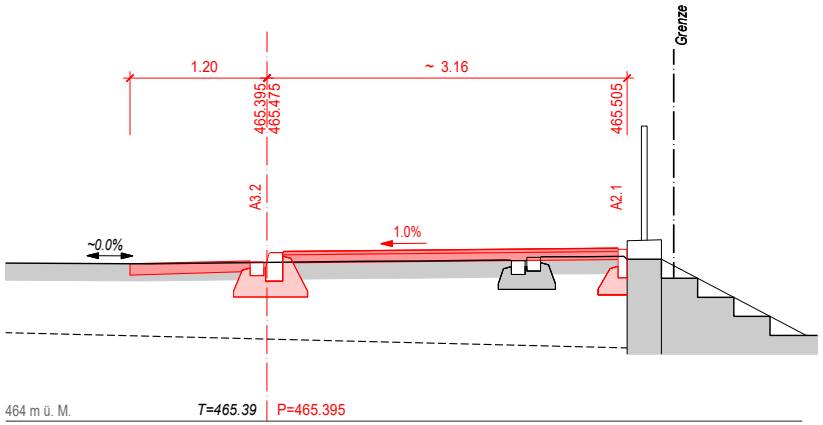
Grenze
1.20
~ 3.16
465.395
465.475
465.505
A3.2
A2.1
~0.0%
1.0%
464 m ü. M.
T=465.39
P=465.395

QP 11

159.91 m

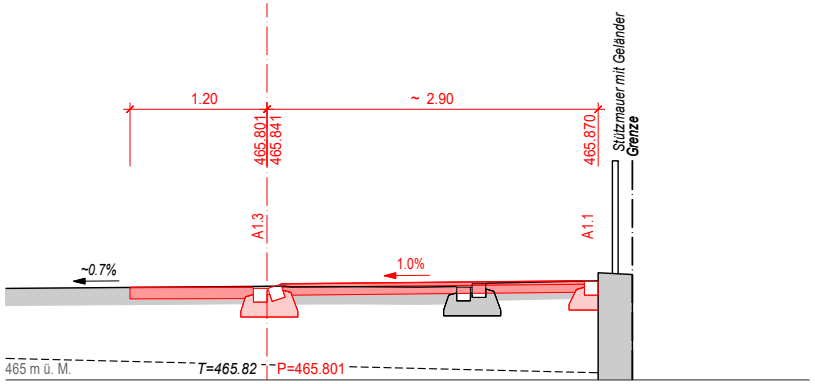
1.20
~ 2.90
465.801
465.841
465.870
Stützmauer mit Geländer
Grenze
A1.3
A1.1
~0.7%
1.0%
465 m ü. M.
T=465.82
P=465.801

QP 12

176.17 m

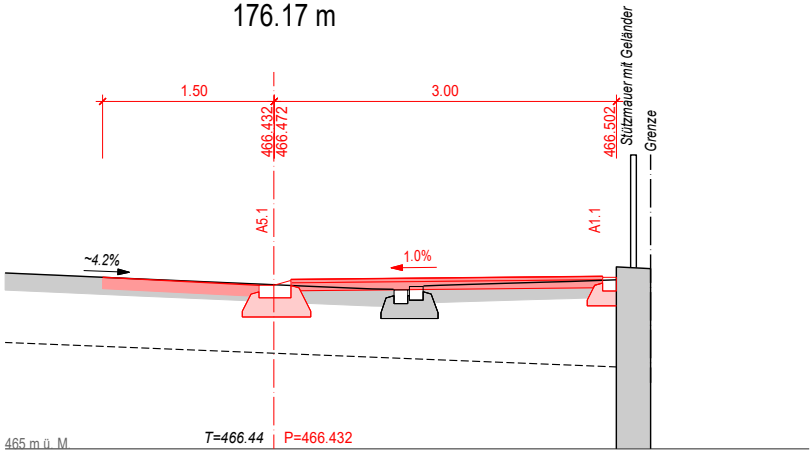
Stützmauer mit Geländer
Grenze
1.50
3.00
466.432
466.472
466.502
A5.1
A1.1
~4.2%
1.0%
465 m ü. M.
T=466.44
P=466.432

QP 13

187.83 m

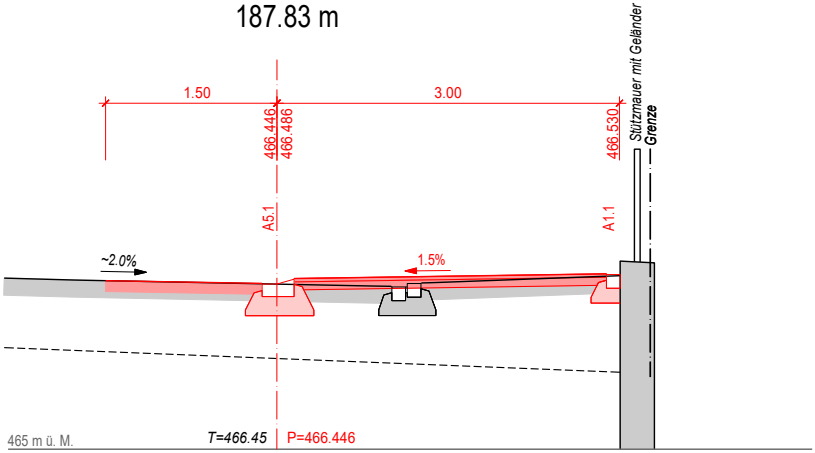
Stützmauer mit Geländer
Grenze
1.50
3.00
466.446
466.486
466.530
A5.1
A1.1
~2.0%
1.5%
465 m ü. M.
T=466.45
P=466.446

QP 14

202.49 m

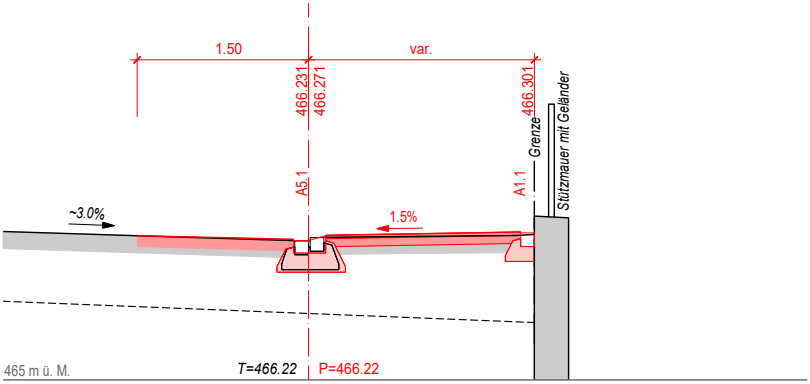
1.50
var.
466.231
466.271
466.301
Grenze
Stützmauer mit Geländer
A5.1
A1.1
~3.0%
1.5%
465 m ü. M.
T=466.22
P=466.22